

UNITED POWER, INC.

name of utility

Colo. PUC No. 3

Original Sheet No. T-001

Cancels Sheet No.

TERRITORY SERVED

Rules, Regulations or Extension Policy

AREA A

The area bounded by a line beginning at a point where the Grand, Gilpin and Boulder County lines intersect on the Continental Divide in Section 28, T1S, R74 W of the 6th P.M.;

thence easterly along the Boulder-Gilpin County line to its intersection with the west line of Section 25, T1S, R73 W;

thence northerly along section lines to the NW corner of said Section 25;

thence easterly along section lines to the NE corner of said Section 25;

thence northerly along section lines to the W 1/4 corner of Section 19, T1S, R72 W;

thence easterly along 1/2 section lines to the east 1/4 corner of Section 23, T1S, R72 W;

thence in a northeasterly direction in a straight line to the E 1/4 corner SE 1/4 of Section 18, T1S, R71 W;

thence easterly in a straight line to the W 1/4 corner of the SW 1/4 of Section 16, T1S, R71 W;

thence continuing easterly in a straight line to the center of the SE 1/4 of said Section 16;

thence northerly along the N-S center line of the E 1/2 of said Section 16 to the north section line of said Section 16;

thence easterly along section lines to the NE corner of Section 15, T1S, R71 W;


thence southerly along section lines to the SW corner of Section 23, T1S, R71 W;

thence due south to a point on the Boulder-Jefferson County line;

thence easterly along said Boulder-Jefferson County line to the NE corner of Section 6, T2S, R70 W;

thence southerly along section lines to the NE corner of Section 19, T2S, R70 W;

thence westerly along section lines to the N 1/4 corner of the NE 1/4 of said Section 19;



Advice Letter No. 118
Decision or Authority No.

Signature of Issuing Officer: James Boyd Jr.
Title: President

Issue Date: July 20, 1990
Effective Date: November 13, 1990

UNITED POWER, INC.
name of utility

3
Colo. PUC No. _____
Sheet No. T-001A
Cancels Original Sheet No. T-001A

TERRITORY SERVED

Rules, Regulations or Extension Policy

AREA A - Continued

thence southerly along the N-S center line of the E 1/2 of said Section 19 and of Section 30, T2S, R70W to the S 1/4 corner SE 1/4 of said Section 30;

thence easterly along section lines to the SE corner of said Section 30;

thence southerly along section lines to the SE corner of Section 19, T3S, R70W;

thence westerly along section lines to the NW corner of Section 30, T3S, R71W;

thence southerly along section lines to the W 1/4 corner of said Section 30;

thence in a northwesterly direction in a straight line to the E 1/4 corner of Section 8, T3S, R72W;

thence northerly along section lines to the E 1/4 corner of Section 5, T3S, R72W;

thence westerly along 1/2 section lines to the W 1/4 corner of Section 6, T3S, R72W;

thence southerly along section lines to the W 1/4 corner SW 1/4 of said Section 6;

thence westerly along the E-W center line of the S 1/2 of Sections 1 and 2, T3S, R73W to the W 1/4 corner SW 1/4 of said Section 2;


thence northerly along section lines to the NW corner of said Section 2 and the south line of T2S;

thence westerly along said township line to its intersection with the Clear Creek-Gilpin County line on the south line of Section 36, T2S, R74W;

thence in a general northwesterly direction along said Clear Creek-Gilpin County line to its intersection with the Grand County line and the Continental Divide in Section 29, T2S, R74W;

thence in a general northerly direction along said Continental Divide and the Gilpin-Grand County line to its intersection with the west section line of Section 33, T1S, R74W;

thence northerly along the west section line of said Section 33 to the NW corner of said Section 33;



Advice Letter No. 127
Decision or Authority No. _____

James Boyd Jr.
Signature of Issuing Officer
President
Title

Issue Date September 17, 1993
Effective Date November 1, 1993

UNITED POWER, INC.
name of utility

Colo. PUC No. 3

Original Sheet No. T-001B

Cancels Sheet No.


TERRITORY SERVED

Rules, Regulations or Extension Policy

AREA A - Continued

thence easterly along the north section line of said Section 33 to its intersection with the Gilpin-Grand County line and the Continental Divide;

thence in a general northeasterly direction along said Gilpin-Grand County line and said Continental Divide to the point of beginning.



Advice Letter No. 118
Decision or Authority No.

James Boyd
Signature of Issuing Officer
President
Title

Issue Date July 20, 1990
Effective Date November 13, 1990

UNITED POWER, INC.

name of utility

Colo. PUC No. 3

1st Revised Sheet No. T-002

Cancels Original Sheet No. T-002

TERRITORY SERVED

Rules, Regulations or Extension Policy

AREA B

The area bounded by a line beginning at the S 1/4 corner of the SE 1/4 of Section 7, T2S, R67W of the 6th P.M.. which point is on the congruous territorial boundary between Public Service Company of Colorado (PSCo) and United Power (United);

thence continuing along said congruous boundary, departing from and returning to the territorial boundary as described in P.U.C. Dec. No. 63322, following the boundaries of the City of Thornton Ordinance Nos. 356, 368, 975, 563, 562, 842 and 620 and said territorial boundary as follows:

thence northerly along the east line of the W 1/2 E 1/2 of said Section 7 to the N 1/4 corner of the SE 1/4 of said Section 7;

thence easterly along the south line of the N 1/2 of said Section 7 to a point on the northwesterly right-of-way line of Riverdale Road;

thence N 24°53'00" E along said northwesterly right-of-way a distance of 251.65 feet;

thence S 88°05'19" W a distance of 241.87 feet;

thence N 09°05'19" E a distance of 712.71 feet;

thence N 88°05'19" E a distance of 281.24 feet to a point on the westerly right-of-way line of Holly Street;

thence northerly along said westerly right-of-way to its intersection with the south Section line of Section 6, T2S, R67W;

thence easterly along the south lines of Sections 6 and 5, T2S, R67W to the easterly right-of-way line of Holly Street;


thence northerly along said easterly right-of-way line a distance of 1647.16 feet;

thence west a distance of 60 feet to a point on the west right-of-way line of Holly Street;

thence west a distance of 736.13 feet;

thence S 74°21'16" W a distance of 82.39 feet;

thence N78°59'26"W a distance of 385.35 feet;



Advice Letter No. 127

James Boyd Jr.
Signature of Issuing Officer
President

Issue Date September 17, 1993

Decision or

Authority No.

Effective Date November 1, 1993

Title

UNITED POWER, INC.

name of utility

Colo. PUC No. 3

Sheet No. T-002A

1st Revised

Cancels

Original

Sheet No. T-002A

TERRITORY SERVED

Rules, Regulations or Extension Policy

AREA B - Continued

thence N66°54'08"W a distance of 257.14 feet;

thence N76°14'30"W a distance of 187.66 feet;

thence N 81°34'03" W a distance of 100 feet;

thence S 85°17'55" W a distance of 100 feet;

thence S 77°36'52" W a distance of 820.79 feet to a point on the west line of the SE 1/4 of said Section 6;

thence northerly along the west line of the E 1/2 of said Section 6 to a point which bears the following 4 courses from the W 1/4 corner of said Section 6:

1. easterly 1805.28 feet along the south line of the NW 1/4 of said Section 6,
2. north 505 feet,
3. easterly 690.06 feet along a line parallel to the south line of the NW 1/4 of said Section 6 to a point on the N-S centerline of said Section 6,
4. southerly 271.89 feet along said centerline;

thence from said point N 79°24'30" E a distance of 531.93 feet;

thence S 80°05'30" E a distance of 224.4 feet;

thence S 53°54'30" E a distance of 313.7 feet;

thence S 81°09'30" E a distance of 249.85 feet;


thence N 72°52'30" E a distance of 454.2 feet;

thence S 89°35'30" E a distance of 477.35 feet;

thence S 02°24'30" E a distance of 101.2 feet;

thence N 87°35'30" E a distance of 483.5 feet to a point on the east line of the NE 1/4 of said Section 6, said point being 34.15 feet north of the E 1/4 corner of said Section 6;

thence N 87°35'30" E a distance of 30 feet;



Advice Letter No. 127

James Boyd Jr. Signature of Issuing Officer

Issue Date September 17, 1993

Decision or Authority No.

President Title

Effective Date November 1, 1993

UNITED POWER, INC.

name of utility

Colo. PUC No. 3

1st Revised

Sheet No. T-002B

Cancels

Original

Sheet No. T-002B

TERRITORY SERVED

Rules, Regulations or Extension Policy

AREA B - Continued

thence northerly along a line 30 feet east of and parallel with the west lines of Section 5, T2S, R67W, and of Section 32, T1S, R67W to a point 30 feet north of the south line of said Section 32;

thence westerly along a line 30 feet north and parallel with the south line of said Section 32 a distance of 30 feet to a point on the west line of said Section 32;

thence northerly along said west Section line to the W 1/4 corner of said Section 32;

thence departing the boundaries of said Nordinance No. 842 of the City of Thornton and returning to the territorial boundary as deescribed in said P.U.C. Dec. No. 63322 easterly along the 1/2 section line to the center of said Section 32;

thence northerly along the 1/2 section line of said Section 32 to a point being 30 feet south of the north line of said Section 32;

thence departing from said territorial boundary returning to the boundary of said Ordinance No. 620 easterly along a line 30 feet south and parallel with the north lines of said Section 32 and Section 33, T1S, R67W, to a point being 30 feet east of the west line of said Section 33;

thence northerly along a line 30 feet east and parallel to the west lines of said Section 33 and Section 28, T1S, R67W, to a point on the E-W centerline of said Section 28;

thence westerly along the E-W centerlines of said Section 28 and Section 29 T1S, R67W to the center of said Section 29

thence northerly along the N-S centerline of said Section 29 to the N 1/4 corner of said Section 29;

thence departing the boundary of said Ordinance 620 returning to the territorial boundary as described in P.U.C. Decision No. 63322 northerly along 1/2 Section lines to the N 1/4 corner of Section 20, T1S, R67W;

thence westerly along Section lines to the S 1/4 corner SE 1/4 of Section 18, T1S, R67W;

thence northerly along the N-S center line of said SE 1/4 of said Section 18 to the center of said SE 1/4;

thence westerly along the E-W center line of the S 1/2 of said Section 18 and the E-W center line of the S 1/2 of Sections 13, 14, and 15, T1S, R68W to the west right-of-way line of Interstate 25;

DO NOT WRITE IN THIS SPACE

Handwritten initials or signature in the box.

Advice Letter No. 127

Signature of Issuing Officer: James Boyd

Issue Date September 17, 1993

Decision or Authority No.

Title President

Effective Date November 1, 1993

UNITED POWER, INC
name of utility

3
Colo. PUC No.

1st Revised Sheet No. T-002C

Original Sheet No. T-002C
Cancels

TERRITORY SERVED

Rules, Regulations or Extension Policy

AREA B - Continued

thence departing from the territorial boundary as described in said P.U.C. Decision No. 63322, following the boundary of the City of Westminster Ordinance No. 1568 as follows:

thence northerly along said right-of-way to the E-W centerline of the NW 1/2 of said Section 15;

thence westerly along said centerline to the NW 1/4 corner of the S 1/2 of the NW 1/4 of said Section 15;

thence southerly along the west line of said Section 15 to a point on the E-W centerline of the S 1/2 of said Section 15;

thence departing from the boundary of said Ordinance No. 15681 returning to the territorial boundary as described in said P.U.C. Decision No. 63322 westerly along the E-W centerline of the S 1/2 of Section 16, T1S, R68W to the E 1/4 corner SE 1/4 of Section 17, T1S, R68W;

thence northerly along section lines to the E 1/4 corner of said Section 17;

thence westerly along 1/2 section lines to the W 1/4 corner of said Section 17;

thence southerly along section lines to a point 30 feet north of the SE corner of Section 18, T1S, R68W;

thence departing from the territorial boundary as described in said P.U.C. Decision No. 63322, following the boundaries of City of Broomfield Ordinance Nos. 543 and 526 as follows:

westerly along a line 30 feet north of and parallel with the south line of said Section 18 to its intersection with the west line of the E 1/2 E 1/2 W 1/2 of said Section 18;


thence southerly along the west line of the E 1/2 E 1/2 W 1/2 of said Section 18 and of Section 19 T1S, R68W a distance of 1548.46 feet to the centerline of the Equity Ditch;

thence N 88°19'51"E along said centerline a distance of 30.48 feet;

thence S35°28'16" W a distance of 452.62 feet;

thence S 58°17'16" W a distance of 896 feet;

thence S 59°38'13" E a distance of 282.06 feet;



Advice Letter No. 127

James Boyd Jr.
Signature of Issuing Officer

Issue Date September 17, 1993

Decision or Authority No.

President
Title

Effective Date November 1, 1993

UNITED POWER, INC.

name of utility

Colo. PUC No. 3

1st Revised Sheet No. T-002D

Cancels Original Sheet No. T-002D

TERRITORY SERVED

Rules, Regulations or Extension Policy

AREA B - Continued

thence S 80°45'44" E a distance of 812 feet;

thence N 36°14'16" E a distance of 982 feet;

thence N 9°53'44" W a distance of 191 feet;

thence N 73°46'44" W a distance of 484.37 feet to the centerline of said Equity Ditch;

thence easterly along said centerline the following four courses:

- 1. N 88°19'51" E a distance of 57.28 feet;
- 2. S 79°34'24" E a distance of 159.66 feet;
- 3. S 69°31'49" E a distance of 170.04 feet;
- 4. N 86°35'11" E a distance of 149.11 feet to a point on the N-S centerline of said Section 19;

thence southerly along said centerline a distance of 1052.36 feet to the SE corner of the NW 1/4 of said Section 19;

thence westerly along the E-W centerline of said Section 19 to the W 1/4 corner of said Section 19;


thence departing the boundary described in said Ordinance No. 526 returning to the territorial boundary described in said P.U.C. Decision No. 63322 northerly along Section lines to the NW corner of Section 6, T1S, R68W;

thence departing from the territorial boundary as described in said P.U.C. Decision No. 63322 following the boundaries of Town of Erie Ordinance Nos. 276, 346 and 350 as follows:

easterly along the south section line of Section 31, T1N, R68W, to the S 1/4 corner of said Section 31;

thence northerly along the west line of the SE 1/4 of said Section 31 to the W 1/4 corner of said SE 1/4;

thence easterly along the south line of the N 1/2 SE 1/4 of said Section 31 to the E 1/4 corner of the SE 1/4 of said Section 31;



Advice Letter No. 127

James Boyd Jr. Signature of Issuing Officer

Issue Date September 17, 1993

Decision or Authority No.

President Title

Effective Date November 1, 1993

UNITED POWER, INC.
name of utility

Colo. PUC No. 3

Original Sheet No. T-002E

Cancels _____ Sheet No. _____

TERRITORY SERVED

Rules, Regulations or Extension Policy

AREA B - Continued

thence northerly along the east line of said Section 31 to the NE corner of said Section 31;
thence westerly along the north line of said Section 31 to the N 1/4 corner of said Section 31;

thence northerly along the east line of the W 1/2 of Sections 30 and 19, T1N, R68W, to a point 30 feet south of the north line of said Section 30;

thence departing the boundary of said Ordinance 276 and following the boundary of said Ordinance 346 easterly along said south right-of-way to its intersection with the centerline of Weld County Road 5;

thence northerly along said centerline a distance of 60 feet to its intersection with the north right-of-way line of County Road 6;

thence westerly along said north right-of-way a distance of 2644.25 feet;

thence north a distance of 1284.05 feet;

thence westerly a distance of 2637.25 feet;

thence south a distance of 1284.05 feet to the north right-of-way of County Road 6;

thence westerly along said north right-of-way to a point on the east line of the W 1/2 SW 1/4 of Section 19, T1N, R68W;


thence northerly along the east line W 1/2 SW 1/4 of said Section 19 to the N 1/4 corner of the SW 1/4 of said Section 19;

thence westerly along the north line SW 1/4 of said Section 19 to the W 1/4 corner of said Section 19, said corner being the point of return to the territorial boundary as described in P.U.C. Decision No. 63322;

thence northerly along section lines to the SW corner of Section 18, T1N, R68W;

thence easterly along the south section line of said Section 18 to its intersection with the south corporate boundary of the Town of Erie;

thence southerly and easterly along said corporate boundary to a second intersection with the south Section line of said Section 18;



Advice Letter No. 118

James Boyd
Signature of Issuing Officer

Issue Date July 20, 1990

Decision or Authority No. _____

President
Title

Effective Date November 13, 1990

UNITED POWER, INC.
name of utility

Colo. PUC No. 3

Original Sheet No. T-002F

Cancels Sheet No.

TERRITORY SERVED

Rules, Regulations or Extension Policy

AREA B - Continued

thence easterly along section lines to the SE corner of said Section 18;

thence northerly along section lines to the NE corner of said Section 18;

thence westerly along section lines to the NW corner of said Section 18;

thence northerly along section lines to the E 1/4 corner of Section 12, T1N, R69W;

thence westerly along 1/2 section lines to the E 1/4 corner of Section 10, T1N, R69W;

thence southerly along section lines to the SE corner of said Section 10;

thence westerly along section lines to the SW corner of said Section 10;

thence northerly along section lines to the W 1/4 corner of said Section 10;

thence westerly along 1/2 section lines to the center of Section 8, T1N, R69W;

thence northerly along 1/2 section lines to the center of Section 5, T1N, R69W;

thence easterly along 1/2 section lines to the W 1/4 corner of Section 3, T1N, R69W;

thence northerly along section lines to the W 1/4 corner NW 1/4 of said Section 3;

thence easterly along the E-W center lines of the N 1/2 of Sections 3 and 2, T1N, R69W to the center NW 1/4 of said Section 2;


thence northerly along the N-S center line of the W 1/2 of said Section 2 and the N-S center line of the W 1/2 of Section 35, T2N, R69W to the N 1/4 corner NW 1/4 of said Section 35;

thence easterly along section lines to the S 1/4 corner SW 1/4 of Section 30, T2N, R68W;

thence northerly along the N-S center line of the W 1/2 of said Section 30 to the N 1/4 corner NW 1/4 of said Section 30;

thence easterly along section lines to the N 1/4 corner NE 1/4 of said Section 30;

thence northerly along the N-S center lines of the E 1/2 of Sections 19 and 18, T2N, R68W to the center NE 1/4 of said Section 18;



Advice Letter No. 118
Decision or Authority No.

James Boyd Jr.
Signature of Issuing Officer
President
Title

Issue Date July 20, 1990
Effective Date November 13, 1990

UNITED POWER, INC.
name of utility

Colo. PUC No. 3

Original Sheet No. T-002G

Cancels Sheet No.

TERRITORY SERVED

Rules, Regulations or Extension Policy

AREA B - Continued

thence westerly to the W 1/4 corner of said NE 1/4 of said Section 18;

thence northerly along 1/2 section lines to the S 1/4 corner of Section 6, T2N, R68W;

thence continuing northerly along the N-S center line of said Section 6 and any necessary extension thereof into Section 31, T3N, R68W to a point of intersection with the natural shoreline of Calkins Lake (Union Reservoir);

thence in a general northerly direction along the westerly natural shoreline of said lake to a point of intersection with the center line of a drainage ditch, said point being located near the center of the SW 1/4 of Section 30, T3N, R682;

thence in a general northwesterly direction along the centerline of said drainage ditch, such center line being the common property line of that property owned by Ben F. and Edna Lesser and the property owned by Rover V. and Gwendolyn Reischick, such property ownership as recorded in the real estate records of Weld County as of January 25, 1968, to a point of intersection with the E-W center line of said Section 30;

thence westerly along said last-named center line to the W 1/4 corner of said Section 30;

thence northerly along section lines to the W 1/4 corner S 1/2 of the NW 1/4 of Section 19, T3N, R68W;

thence easterly along the E-W center line of the S 1/2 of the NW 1/4 of said Section 19 to a point of intersection with the N-S center line of said Section 19;


thence northerly along said last-named N-S center line to the N 1/4 corner of said Section 19;

thence northerly along 1/2 section lines to the S 1/4 corner of Section 31, T4N, R68W;

thence easterly along section lines to the SE corner of said Section 31;

thence northerly along section lines to the E 1/4 corner of said Section 31;

thence easterly along 1/2 section lines to the E 1/4 corner of Section 33, T4N, R68W;



Advice Letter No. 118

James Boyd Jr.
Signature of Issuing Officer

Issue Date July 20, 1990

Decision or Authority No.

President
Title

Effective Date November 13, 1990

UNITED POWER, INC.

name of utility

Colo. PUC No. 3

Original Sheet No. T-002H

Cancels Sheet No.

TERRITORY SERVED

Rules, Regulations or Extension Policy

AREA B - Continued

thence northerly along the section line to the NE corner of said Section 33;

thence easterly along section lines to the N 1/4 corner of Section 36, T4N, R68W;

thence southerly along 1/2 section lines to the S 1/4 corner of said Section 36;

thence easterly along section lines to the S 1/4 corner of Section 32, T4N, R67W;

thence northerly along 1/2 section lines to the E 1/4 corner NW 1/4 of Section 20, T4N, R67W;

thence easterly along the E-W center line of the N 1/2 of Sections 20 and 21, T4N, R67W to the E 1/4 corner NW 1/4 of said Section 21;

thence southerly along 1/2 section lines to the center of Section 33, T4N, R67W;

thence easterly along 1/2 section lines to a point on the E-W center line of Section 34, T4N, R67W, which point is located on said center line 80 feet, more or less, easterly of the center of said Section 34;

thence south 30°02'30" west a distance of 160 feet, more or less, to a point of intersection with the N-S center line of said Section 34, which point is located on said center line 2467.38 feet northerly from the S 1/4 corner of said Section 34;

thence southerly along said N-S center line of said Section 34 and the N-S center line of Section 3, T3N, R67W to a point located on said center line 1379.20 feet southerly from the N 1/4 corner of said Section 3;

thence south 72°00'30" west a distance of 590.97 feet;

thence north 13°51'30" west a distance of 223.00 feet;

thence north 81°31'30" west a distance of 192.60 feet;

thence south 76°06'30" west a distance of 179.00 feet;


thence south 55°31'20" west a distance of 187.81 feet;

thence south 47°12'00" west a distance of 251.75 feet;

thence south 72°38'30" west a distance of 579.95 feet;

thence south 36°30'20" west a distance of 165.30 feet;

thence south 21°52'00" west a distance of 127.00 feet;



Advice Letter No. 118

James Boyd Jr. Signature of Issuing Officer

Issue Date July 20, 1990

Decision or

Authority No.

President Title

Effective Date November 13, 1990

UNITED POWER, INC.

name of utility

1st Revised

Colo. PUC No. 3

Sheet No. T-002I

Cancels Original

Sheet No. T-002I

TERRITORY SERVED

Rules, Regulations or Extension Policy

AREA B - Continued

thence south 84°45'30" west a distance of 372.77 feet;

thence south 78°00'40" west a distance of 232.98 feet to a point of intersection with the west line of Section 3, T3N, R67W, which point is located on said west line 491.25 feet northerly from the W 1/4 corner of said Section 3;

thence southerly along said west line to the E 1/4 corner SE 1/4 of Section 4, T3N, R67W;

thence westerly along the north line of the S 1/2 S 1/2 of said Section 4 to the center of the SE 1/4 of said Section 4;

thence southerly along the west line of the E 1/2 E 1/2 of said Section 4 to the S 1/4 corner, SE 1/4 of said Section 4;

thence easterly along the south section line of said Section 4 to a point of intersection with the easterly right-of-way line of the Union Pacific Railroad which point is located on said south section line 435.10 feet westerly from the SE corner of said Section 4;

thence in a general southerly direction along said easterly right-of-way line to a point of intersection with the south section line of Section 9, T3N, R67W, which point is located on said south section line 966.14 feet westerly from the SE corner of said Section 9;

thence easterly along section lines to an intersection with the center of the natural channel of the South Platte River;


thence in a general southerly direction along the center line of the natural channel of the South Platte River to its intersection with the south section line of Section 25, T3N, R67W;

thence easterly along section lines to the intersection with the center line of the Union Pacific Railroad on the south section line of Section 30, T3N, R66W;

thence northerly along the center line of said railroad to its intersection with the corporate boundary of the Town of Platteville;

thence easterly and northerly along said corporate boundaries to the intersection with the north line of the S 1/2 S 1/2 of Section 19, T3N, R66W;

DO NOT WRITE IN THIS SPACE



Advice Letter No. 127

Signature of Issuing Officer: James Boyd J. President

Issue Date: September 17, 1993

Decision or Authority No.

Title

Effective Date: November 1, 1993

UNITED POWER, INC.

name of utility

1st Revised

Colo. PUC No. 3

Sheet No. T-002J

Cancels

Original

Sheet No. T-002J

TERRITORY SERVED

Rules, Regulations or Extension Policy

AREA B - Continued

thence easterly along the E-W center line of the S 1/2 of Sections 19 and 20, T3N, R66W to the E 1/4 corner SW 1/4 of said Section 20;

thence northerly along 1/2 section lines to the E 1/4 corner SW 1/4 of Section 17, T3N, R66W;

thence easterly along the E-W center line of the S 1/2 of sections 17, 16 and 15, T3N, R66W to the center SE 1/4 of said Section 15;

thence northerly along the N-S center line of the E 1/2 of said Section 15 to the center NE 1/4 of said Section 15;

thence easterly along the E-W center line of the N 1/2 of Sections 15 and 14, T3N, R66W to the center NW 1/4 of said Section 14;

thence northerly along the N-S center line of the W 1/2 of said Section 14 to the N 1/4 corner NW 1/4 of said Section 14;

thence easterly along section lines to the SW corner of Section 7, T3N, R65W;

thence northerly along section lines to the W 1/4 corner of Section 6, T3N, R65W;

thence easterly along 1/2 section lines to the center of Section 3, T3N, R65W;

thence southerly along 1/2 section lines to the center of Section 22, T3N, R65W;

thence westerly along 1/2 section lines to the center of Section 20, T3N, R65W;

thence southerly along 1/2 section lines to the E 1/4 corner NW 1/4 of Section 29, T3N, R65W;

thence westerly on the E-W center line of the N 1/2 of Sections 29 and 30, T3N, R65W and of Sections 25, 26, 27 and 28, T3N, R66W to the center NE 1/4 of said Section 28;


thence southerly along the N-S center line of the E 1/2 of Sections 28 and 33, T3N, R66W and of Section 4, T2N, R66W to the S 1/4 corner NE 1/4 of said Section 4;

thence easterly along 1/2 section lines to the S 1/4 corner NE 1/4 of Section 3, T2N, R66W;

thence southerly along the N-S center line of the E 1/2 of Sections 3, 10 and 15, T2N, R66W to the S 1/4 corner SE 1/4 of said Section 15;

thence westerly along section lines to the N 1/4 corner NE 1/4 of Section 21, T2N, R66W;

thence southerly along the N-S center line of the E 1/2 of said Section 21 to the center SE 1/4 of said Section 21;



Advice Letter No. 127

Signature of Issuing Officer: James Boyd

Issue Date September 17, 1993

Decision or Authority No.

Title: President

Effective Date November 1, 1993

Title

UNITED POWER, INC.

name of utility

Colo. PUC No. 3

Original Sheet No. T-002L

Cancels Sheet No.


TERRITORY SERVED

Rules, Regulations or Extension Policy

AREA B - Continued

Including the following four parcels in the Broomfield vicinity to be served by United Power:

- 1. Beginning at the SW corner of Section 19, T1S, R68W; thence northerly along the west line of said Section 19 a distance of 791.54 feet; thence N 88°58'32" E a distance of 572 feet; thence south a distance of 104.54 feet; thence N 88°58'32" E a distance of 636.58 feet; thence south to the south section line of said Section 19; thence easterly along the north section line of Section 30, T1S, R68 W, a distance of 14.45 feet to the west line of the E 1/2 W 1/2 of said Section 38; thence southerly along said line to its intersection with the south line of the N 1/2 of said Section 30; thence westerly along said line to the W 1/4 corner of said Section 30; thence northerly along the west line of said Section 30 to the point of beginning. (See Broomfield Ordinance Nos. 526, 543 and 624.)
2. The plat of Sunnyslope Estates as platted and recorded in File 10, Maps 236 and 360 of the Official Records of Adams County. (See Broomfield Ordinance No. 543.)
3. Beginning at the NW corner of the S 1/2 NE 1/4 of Section 30, T1S, R68W; thence east a distance of 1320 feet; thence south 528 feet; thence west 1320 feet to a point on the N-S centerline of said Section 30; thence north along said centerline a distance of 528 feet to the point of beginning. (See Broomfield Ordinance no. 543.)
4. Commencing at the N 1/4 corner of Section 30, T1S, R68W; thence southerly along the N-S centerline of said Section 30 a distance of 2829.42 feet; thence east a distance of 218.47 feet to the point of beginning; thence north a distance of 190 feet; thence east a distance of 458.53 feet; thence south a distance of 190 feet; thence west a distance of 458.53 feet to the point of beginning. (See Broomfield Ordinance No. 543.)



Advice Letter No. 118

James Boyd Jr. Signature of Issuing Officer

Issue Date July 20, 1990

Decision or Authority No.

President Title

Effective Date November 13, 1990

UNITED POWER, INC.

name of utility

Colo. PUC No. 3

1st Revised Sheet No. T-003

Cancels Original Sheet No. T-003

TERRITORY SERVED

Rules, Regulations or Extension Policy

AREA C

The area bounded by a line beginning at the point of intersection of the west section line of Section 15, T2S, R67W, and the east right-of-way line of U. S. Highway 85;

thence northeasterly along the said east right-of-way line of U. S. Highway 85 to its intersection with the E-W centerline of Section 2, T2S, R67W;

thence easterly along 1/2 section lines to the S 1/4 corner NW 1/4 of Section 1, T2S, R67W;

thence northerly along the N-S centerline of the NW 1/4 of said Section 1 and of the W 1/2 of Section 36, T1S, R67W to the N 1/4 corner NW 1/4 of said Section 36;

thence easterly along section lines to the S 1/4 corner SW 1/4 ;of Section 30, T1S, R66W;

thence northerly along the N-S centerline of the W 1/2 of Sections 30 and 19, T1S, R66W to the center SW 1/4 of said Section 19;

thence easterly along the E-W centerline of the S 1/2 of Sections 19 and 20, T1S R66W to the center SE 1/4 of said Section 20;

thence northerly along the N-S centerline of the E 1/2 of Sections 20 and 17, T1S, R66W to the N 1/4 corner SE 1/4 of said Section 17;

thence easterly along 1/2 section lines to the N 1/4 corner SE 1/4 of Section 16, T1S, R66W;

thence northerly along the N-S centerline of the E 1/2 of Sections 16 and 9, T1S, R66W to the N 1/4 corner NE 1/4 of said Section 9;

thence westerly along section lines to the NW corner of said Section 9;

thence northerly along section lines to the NE corner of Section 5, T1S, R66W;

thence westerly along section lines to the S 1/4 corner SE 1/4 of Section 32, T1N, R66W;

thence northerly along the N-S centerline of the E 1/2 of Sections 32 and 29, T1N, R66W to the center NE 1/4 of said Section 29;

thence easterly in a straight line to the E 1/4 corner NE 1/4 of said Section 29;

DO NOT WRITE IN THIS SPACE

Advice Letter No. 127

James Boyd
Signature of Issuing Officer

Issue Date September 17, 1993

Decision or Authority No. _____

President
Title

Effective Date November 1, 1993

UNITED POWER, INC.
name of utility

Colo. PUC No. 3

Original Sheet No. T-002K

Cancels _____ Sheet No. _____

TERRITORY SERVED

Rules, Regulations or Extension Policy

12N, 100W,

thence in a generally southerly direction along the center line of the natural channel of the South Platte River to the point of intersection between said centerline and the west line of the N 1/2 of the SE 1/4 of Section 31, T2N, R66W;

thence departing from the territorial boundary as described in said P.U.C. Decision No. 63322, following the boundary of Fort Lupton Ordinance No. 371 as follows:

thence southerly along said west line to the SW corner of the N 1/2 of the SE 1/4 of said Section 31;

thence westerly along the north line of the SE 1/4 of the SW 1/4 of said Section 31 to the NW corner of said SE 1/4 of the SW 1/4 of said Section 31;

thence southerly along the west lines of the E 1/2 of the W 1/2 of said Section 31 and of Section 6, T1N, R66W, a distance of 3138.53 feet;

thence east a distance of 165 feet;

thence south a distance of 264 feet;


thence west a distance of 165 feet to the west line of the E 1/2 of the W 1/2 of said Section 6;

thence southerly along said west line to a point 30 feet south of the SW corner of the E 1/2 of the NW 1/4 of said Section 6;

thence easterly along a line 30 feet south and parallel with the E-W centerline of said Section 6 to its intersection with the centerline of the natural channel of said South Platte River;

thence returning to the territorial boundary as described in said P.U.C. Decision No. 63322 in a generally southerly direction along said centerline of the natural channel of the South Platte River to a point on the south line of Section 9, T2S, R67W;

thence westerly along lines to the S 1/4 corner of the SE 1/4 of said Section 7, T2S, R67W, said point being the point of beginning.



Advice Letter No. 118

Decision or
Authority No. _____

James Boyd Jr.
Signature of Issuing Officer

President
Title

Issue Date July 20, 1990

Effective Date November 13, 1990

UNITED POWER, INC.

name of utility

Colo. PUC No. 3

Original Sheet No. T-003A

Cancels Sheet No.

TERRITORY SERVED

Rules, Regulations or Extension Policy

AREA C - Continued

thence northerly along section lines to the W 1/4 corner of Section 9 T1N, R66W;

thence easterly along 1/2 section lines to the E 1/4 corner of Section 10, T1N, R66W;

thence southerly along section lines to the SE corner of said Section 10;

thence easterly along section lines to the N 1/4 corner NW 1/4 of Section 18, T1N, R65W;

thence southerly in a straight line to the S 1/4 corner NW 1/4 of said Section 18;

thence easterly along 1/2 section lines to the E 1/4 corner of said Section 18;

thence southerly along section lines to the SE corner of said Section 18;

thence easterly along section lines to the S 1/4 corner of Section 17, T1N, R65W;

thence northerly along 1/2 section lines to the N 1/4 corner of said Section 17;

thence easterly along section lines to the NE corner of said Section 17;

thence northerly along section lines to the W 1/4 corner of Section 9, T1N, R65W;

thence easterly along 1/2 section lines to the S 1/4 corner NW 1/4 of said Section 9;


thence northerly in a straight line to the center NW 1/4 of said Section 9;

thence easterly along the E-W centerline of the N 1/2 of Sections 9 and 10, T1N, R65W to the E 1/4 corner NW 1/4 of said Section 10 and the Town of Hudson corporate boundary

thence southerly along said corporate boundary and continuing along the N-S 1/2 section line of Sections 10, 15 and 22, T1N, R65W to the center of said Section 22;

thence easterly along 1/2 section lines to the N 1/4 corner SW 1/4 of Section 23, T1N, R65W;

thence southerly along the N-S center line of the W 1/2 of Sections 23 and 26, T1N, R65W to the center SW 1/4 of said Section 26;



Advice Letter No. 118
 Decision or Authority No.

James Boyd
 Signature of Issuing Officer
 President
 Title

Issue Date July 20, 1990
 Effective Date November 13, 1990

UNITED POWER, INC.

name of utility

Colo. PUC No. 3

1st Revised

Sheet No. T-003B

Cancels Original

Sheet No. T-003B

TERRITORY SERVED

Rules, Regulations or Extension Policy

AREA C - Continued

thence easterly along the E-W centerline of the S 1/2 of Sections 26 and 25, T1N, R65W and of Section 30, T1N, R64W to the center SE 1/4 of said Section 30;

thence northerly in a straight line to the center NE 1/4 of said Section 30;

thence easterly in a straight line to the E 1/4 corner NE 1/4 of said Section 30;

thence northerly along section lines to the W 1/4 corner of Section 20, T1N, R64W;

thence easterly along 1/2 section lines to the N 1/4 corner of the SE 1/4 of Section 23, T1N, R64W;

thence southerly along the N-S centerlines of the E 1/2 of Sections 23, 26 and 35, T1N, R64W;

thence westerly along section lines to the NW corner of Section 2, T1S, R64W;

thence southerly along section lines to the NW corner of Section 23, T1S, R64W;

thence easterly along section lines to the NE corner of said Section 23;

thence southerly along section lines to the SE corner of said Section 23;

thence easterly along section lines to the N 1/4 corner of Section 25, T1S, R64W;

thence southerly along 1/2 section lines to the S 1/4 corner of said Section 25;


thence westerly along section lines to the SW corner of said Section 25;

thence southerly along section lines to the SE corner of Section 35, T1S, R64W;

thence westerly along section lines to the N 1/4 corner of Section 3, T2S, R64W;

thence southerly along 1/2 section lines to the S 1/4 corner of said Section 3;

thence westerly along section lines to the SW corner of said Section 3, which point is on the congruous territorial boundary between Public Service Company of Colorado and United Power;



Advice Letter No. 127

James Boyd Jr. Signature of Issuing Officer

Issue Date September 17, 1993

Decision or Authority No.

President Title

Effective Date November 1, 1993

UNITED POWER, INC.
name of utility

Colo. PUC No. 3

Original Sheet No. T-003C

Cancels Sheet No.

TERRITORY SERVED

Rules, Regulations or Extension Policy

AREA C - Continued

thence continuing westerly along said congruous boundary along Section lines departing from the territorial boundary as described in P.U.C. Decision No. 63322, following the boundary of the area annexed by the City and County of Denver for the international airport site (Reception No. 0270668), to the S 1/4 corner of Section 2, T2S, R65W;

thence northerly along the N-S centerline of said Section 2, 2641.52 feet to the center of said Section 2;

thence westerly along E-W centerlines to a point 453.77 feet westerly of the east Section line of Section 5, T2S, R65W;

thence north 2583.18 feet to a point on the north line of said Section 5;

thence westerly along the north line of said Section 5, 3,500 feet;

thence south 2,670.22 feet to a point in said Section 5;

thence west 3,100 feet to a point in Section 6, T2S, R65W;

thence south 4,000 feet to a point in Section 7, T2S, R65W;

thence west 7,600 feet to a point in Section 12, T2S, R66W;

thence south 18,560 feet to a point in Section 25, T2S, R66W;


thence west 8,800 feet to a point in Section 27, T2S, R66W;

thence south 1,315.25 feet to a point on the south Section line of said Section 27;

thence westerly along section lines returning to the territorial boundary as described in P.U.C. Decision No. 63322, to a point 30 feet west of the SW corner of Section 28, T2S, R66W;

thence northerly along a line parallel to and 30 feet west of the west section lines of Sections 28 and 21, T2S, R66W to a point 1/4 mile south of the north line of Section 20, T2S, R66W;

thence northwesterly in a straight line to a point on a line 30 feet south of the north section line of, and 1/4 mile west of the east section line of said Section 20;



Advice Letter No. 118
Decision or Authority No.

James Boyd Jr.
Signature of Issuing Officer
President
Title

Issue Date July 20, 1990
Effective Date November 13, 1990

UNITED POWER, INC.

name of utility

Colo. PUC No. 3

Original Sheet No. T-003D

Cancels Sheet No.

TERRITORY SERVED

Rules, Regulations or Extension Policy

AREA C - Continued


thence westerly along a line 30 feet south of and parallel to the north line of Sections 20 and 19, T2S, R66W, and Sections 24 and 23, T2S, R67W to the west line of said Section 23;

thence northerly along section lines to the NW corner of said Section 23;

thence westerly along section lines to the SW corner of Section 15, T2S, R67W;

thence northerly along the west line of said Section 15 to the point of beginning.

DO NOT WRITE
IN THIS SPACE



Advice Letter No. 118

James Boyd Jr.
Signature of Issuing Officer

Issue Date July 20, 1990

Decision or Authority No.

President
Title

Effective Date November 13, 1990

UNITED POWER, INC.

name of utility

Colo. PUC No. 3Original Sheet No. T-004

Cancels Sheet No. _____

TERRITORY SERVED

Rules, Regulations or Extension Policy

PLATTE VALLEY DISTRICT

Beginning at the point of intersection between the west line of Section 15, T2S, R67W and the east right-of-way line of U. S. Highway 85;

thence following the territory boundary as described in P.U.C. Decision No. 63322 northeasterly along the said east right-of-way line of U.S. Highway 85 to its intersection with the E-W centerline of Section 2, T2S, R67W;

thence easterly along 1/2 section lines to the S 1/4 corner NW 1/4 of Section 1, T2S, R67W;

thence northerly along the N-S centerline of the NW 1/4 of said Section 1 and of the W 1/2 of Section 36, T1S, R67W to the N 1/4 corner NW 1/4 of said Section 36;

thence easterly along section lines to the S 1/4 corner SW 1/4 of Section 30, T1S, R66W;

thence northerly along the N-S centerline of the W 1/2 of Sections 30 and 19, T1S, R66W to the center SW 1/4 of said Section 19;

thence easterly along the E-W centerline of the S 1/2 of Sections 19 and 20, T1S, R66W to the center SE 1/4 of said Section 20;

thence northerly along the N-S centerline of the E 1/2 of Section 20 and 17, T1S, R66W to the N 1/4 corner SE 1/4 of said Section 17;

thence easterly along 1/2 section lines to the N 1/4 corner SE 1/4 of Section 16, T1S, R66W;

thence northerly along the N-S centerline of the E 1/2 of Sections 16 and 9, T1S, R66W to the N 1/4 corner NE 1/4 of said Section 9;

thence westerly along section lines to the NW corner of said Section 9;

thence northerly along section lines to the NE corner of Section 5, T1S, R66W;


thence westerly along section lines to the S 1/4 corner SE 1/4 of Section 32, T1N, R66W;

thence northerly along the N-S centerline of the E 1/2 of Sections 32 and 29, T1N, R66W to the center NE 1/4 of said Section 29;

thence easterly in a straight line to the E 1/4 corner NE 1/4 of said Section 29;

thence northerly along section lines to the W 1/4 corner of Section 9 T1N, R66W;

thence easterly along 1/2 section lines to the E 1/4 corner of Section 10, T1N, R66W;

DO NOT WRITE
IN THIS SPACEAdvice Letter No. 118Decision or
Authority No. _____

Signature of Issuing Officer

President

Title

Issue Date July 20, 1990Effective Date November 13, 1990

UNITED POWER, INC.

name of utility

Original

Colo. PUC No. 3

Sheet No. T-004A

Cancels

Sheet No.

TERRITORY SERVED

Rules, Regulations or Extension Policy

PLATTE VALLEY DISTRICT - Continued

thence southerly along section lines to the SE corner of said Section 10;

thence easterly along section lines to the N 1/4 corner NW 1/4 of Section 18, T1N, R65W;

thence southerly in a straight line to the S 1/4 corner NW 1/4 of said Section 18;

thence easterly along 1/2 section lines to the E 1/4 corner of said Section 18;

thence southerly along section lines to the SE corner of said Section 18;

thence easterly along section lines to the S 1/4 corner of Section 17, T1N, R65W;

thence northerly along 1/2 section lines to the N 1/4 corner of said Section 17;

thence easterly along section lines to the NE corner of said Section 17;

thence northerly along section lines to the W 1/4 corner of Section 9, T1N, R65W;

thence easterly along 1/2 section lines to the S 1/4 corner NW 1/4 of said Section 9;

thence northerly in a straight line to the center NW 1/4 of said Section 9;

thence easterly along the E-W centerline of the N 1/2 of Sections 9 and 10, T1N, R65W to the E 1/4 corner NW 1/4 of said Section 10 and the Town of Hudson corporate boundary;

thence southerly along said corporate boundary and continuing along the N-S 1/2 section line of Sections 10, 15 and 22, T1N, R65W to the center of said Section 22;

thence easterly along 1/2 section lines to the N 1/4 corner SW 1/4 of Section 23, T1N, R65W;


thence southerly along the N-S centerline of the W 1/2 of Sections 23 and 26, T1N, R65W to the center SW 1/4 of said Section 26;

thence easterly along the E-W centerline of the S 1/2 of Sections 26 and 25, T1N, R65W and of Section 30, T1N, R64W to the center SE 1/4 of said Section 30;

thence northerly in a straight line to the center NE 1/4 of said Section 30;

thence easterly in a straight line to the E 1/4 corner NE 1/4 of said Section 30;

thence northerly along section lines to the W 1/4 corner of Section 20, T1N, R64W;



Advice Letter No. 118

Decision or Authority No.

James Boyd Jr.
 Signature of Issuing Officer
 President

Issue Date July 20, 1990

Effective Date November 13, 1990

Title

UNITED POWER, INC.

name of utility

Colo. PUC No. 3

Original

Sheet No. T-004B

Cancels

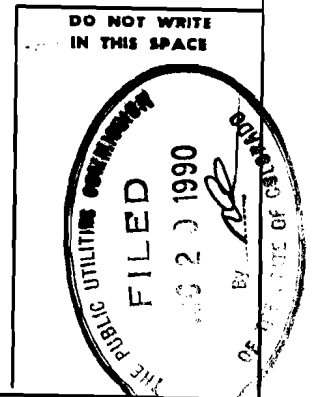
Sheet No.

TERRITORY SERVED

Rules, Regulations or Extension Policy

PLATTE VALLEY DISTRICT - Continued

thence easterly along 1/2 section lines to the center of Section 23, T1N, R64W;
thence departing the boundary as described in said P.U.C. Decision No. 63322 northerly along the 1/2 section lines to the W 1/4 corner SE 1/4 of Section 14, T1N, R64W;
thence easterly along the E-W centerline of the S 1/2 of Sections 14 and 13, T1N, R64W to the W 1/4 corner of SE 1/4 of said Section 13;
thence northerly along the N-S centerline to the W 1/4 corner of the NE 1/4 of said Section 13;
thence easterly to the center of the NE 1/4 of said Section 13;
thence northerly along the N-S centerline of the E 1/2 of Section 13 and 12, T1N, R64W to the center of the SE 1/4 of said Section 12;
thence easterly along the E-W centerline of the S 1/2 of said Sections 12 and 7, T1N, R63W to the W 1/4 corner of the SE 1/4 of said Section 7;
thence northerly along N-S centerlines to the N 1/4 corner of Section 30, T2N, R63W;
thence easterly along section lines to the S 1/4 corner of Section 21, T2N, R63W;
thence northerly along N-S centerlines to the N 1/4 corner of Section 4, T2N, R63W;
thence westerly along section lines to the SE corner of Section 31, T3N, R64W;
thence northerly along section lines to the E 1/4 corner of Section 30, T3N, R64W;
thence westerly along the E-W centerline to the S 1/4 corner of the NE 1/4 of said Section 30;
thence northerly to the center of the NE 1/4 of said Section 30;
thence westerly to the center of the NW 1/4 of said Section 30;
thence northerly along the N-S centerline of the W 1/2 of Section 30 and 19, T3N, R64W to the center of SW 1/4 of said Section 19;
thence easterly to the center of the SE 1/4 of said Section 19;
thence northerly along the N-S centerline of the E 1/2 of Sections 19 and 18, T3N, R64W to the center of the NE 1/4 of said Section 18;
thence westerly to the S 1/4 corner of the NW 1/4 NE 1/4 of said Section 18;
thence northerly along the N-S centerline of the W 1/2 E 1/2 of Sections 18 and 7, T3N, R64W to the N 1/4 corner of the SW 1/4 SE 1/4 of said Section 7;



Advice Letter No. 118

Signature of Issuing Officer: James Boyd Jr., President

Issue Date July 20, 1990

Decision or Authority No.

Effective Date November 13, 1990

Title

UNITED POWER, INC.

name of utility

Colo. PUC No. 3

Original

Sheet No. T-004C

Cancels


Sheet No.

TERRITORY SERVED

Rules, Regulations or Extension Policy

PLATTE VALLEY DISTRICT - Continued

thence easterly to the center of the SE 1/4 of said Section 7;
 thence northerly along the N-S centerline of the E 1/2 of Sections 7 and 6, T3N, R64W to the N 1/4 corner of the NE 1/4 of said Section 6;
 thence westerly along section lines to the NW corner of Section 2, T3N, R65W;
 thence southerly along the section line to the W 1/4 corner of said Section 2;
 thence westerly along the E-W centerline to the center of Section 3, T3N, R65W said point being a point on the territory boundary as described in said P.U.C. Decision No. 63322;
 thence following the boundary of said P.U.C. Decision No. 63322 southerly along 1/2 section lines to the center of Section 22, T3N, R65W;
 thence westerly along 1/2 section lines to the center of Section 20, T3N, R65W;
 thence southerly along 1/2 section lines to the E 1/4 corner NW 1/4 of Section 29, T3N, R65W;
 thence westerly on the E-W centerline of the N 1/2 of Sections 29 and 30, T3N, R65W and of Sections 25, 26, 27 and 28, T3N, R66W to the center NE 1/4 of said Section 28;
 thence southerly along the N-S centerline of the E 1/2 of Sections 28 and 33, T3N, R66W and of Section 4, T2N, R66W to the S 1/4 corner NE 1/4 of said Section 4;
 thence easterly along 1/2 section lines to the S 1/4 corner NE 1/4 of Section 3, T2N, R66W;
 thence southerly along the N-S centerline of the E 1/2 of Sections 3, 10 and 15, T2N, R66W to the S 1/4 corner SE 1/4 of said Section 15;
 thence westerly along section lines to the N 1/4 corner NE 1/4 of Section 21, T2N, R66W;
 thence southerly along the N-S centerline of the E 1/2 of said Section 21 to the center SE 1/4 of said Section 21;
 thence westerly along the E-W centerline of the S 1/2 of Sections 21 and 20, T2N, R66W to the W 1/4 corner SE 1/4 of said Section 20;
 thence northerly along 1/2 section lines to the N 1/4 corner of said Section 20;
 thence westerly along section lines to an intersection with the centerline of the natural channel of the South Platte River on the north section line of Section 19, T2N, R66W;



Advice Letter No. 118

James Boyd Jr.
 Signature of Issuing Officer
 President

Issue Date July 20, 1990

Decision or Authority No.

Title

Effective Date November 13, 1990

UNITED POWER, INC.
name of utility

Colo. PUC No. 3

1st Revised Sheet No. T-004D

Cancels Original Sheet No. T-004D

TERRITORY SERVED

Rules, Regulations or Extension Policy

PLATTE VALLEY DISTRICT - Continued

thence in a generally southerly direction along the centerline of the natural channel of the South Platte River to the point of intersection between said centerline and the west line of the N 1/2 of the SE 1/4 of Section 31, T2N, R66W;

thence departing from the territorial boundary as described in said P.U.C. Decision No. 63322, following the boundary of Fort Lupton Ordinance No. 371 as follows:

thence southerly along said west line to the SW corner of the N 1/2 of the SE 1/4 of said Section 31;

thence westerly along the north line of the SE 1/4 of the SW 1/4 of said Section 31 to the NW corner of said SE 1/4 of the SW 1/4 of said Section 31;

thence southerly along the west lines of the E 1/2 of the W 1/2 of said Section 31 and of Section 6, T1N, R66W, a distance of 3138.53 feet;

thence east a distance of 165 feet;

thence south a distance of 264 feet;

thence west a distance of 165 feet to the west line of the E 1/2 of the W 1/2 of said Section 6;

thence southerly along said west line to a point 30 feet south of the SW corner of the E 1/2 of the NW 1/4 of said Section 6;

thence easterly along a line 30 feet south and parallel with the E-W centerline of said Section 6 to its intersection with the centerline of the natural channel of said South Platte River;


thence returning to the territorial boundary as described in said P.U.C. Decision No. 63322 in a generally southerly direction along said centerline of the natural channel of the South Platte River to a point on the south line of Section 9, T2S, R67W;

thence easterly along the south line of said Section 9 to the SE corner of said Section 9;

thence southerly along the west section line of Section 15, T2S, R67W to the point of beginning.

Together with those portions of Commerce City Ordinance Nos. AN-57-85, AN-58-85 and AN-50-83 which lie within the area certificated to United Power in P.U.C. Decision No. 63322.

EXCEPTING therefrom all parts of those portions of Brighton Ordinances Nos. 1162, 1171, 1180, 1199, 1203, 1205, 1208, 1228, 1242 and 1243 which lie within the area previously certificated to United Power in P.U.C. Decision No. 63322.



Advice Letter No. 127
Decision or Authority No.

James Boyd Jr.
Signature of Issuing Officer
President
Title

Issue Date September 17, 1993
Effective Date November 1, 1993